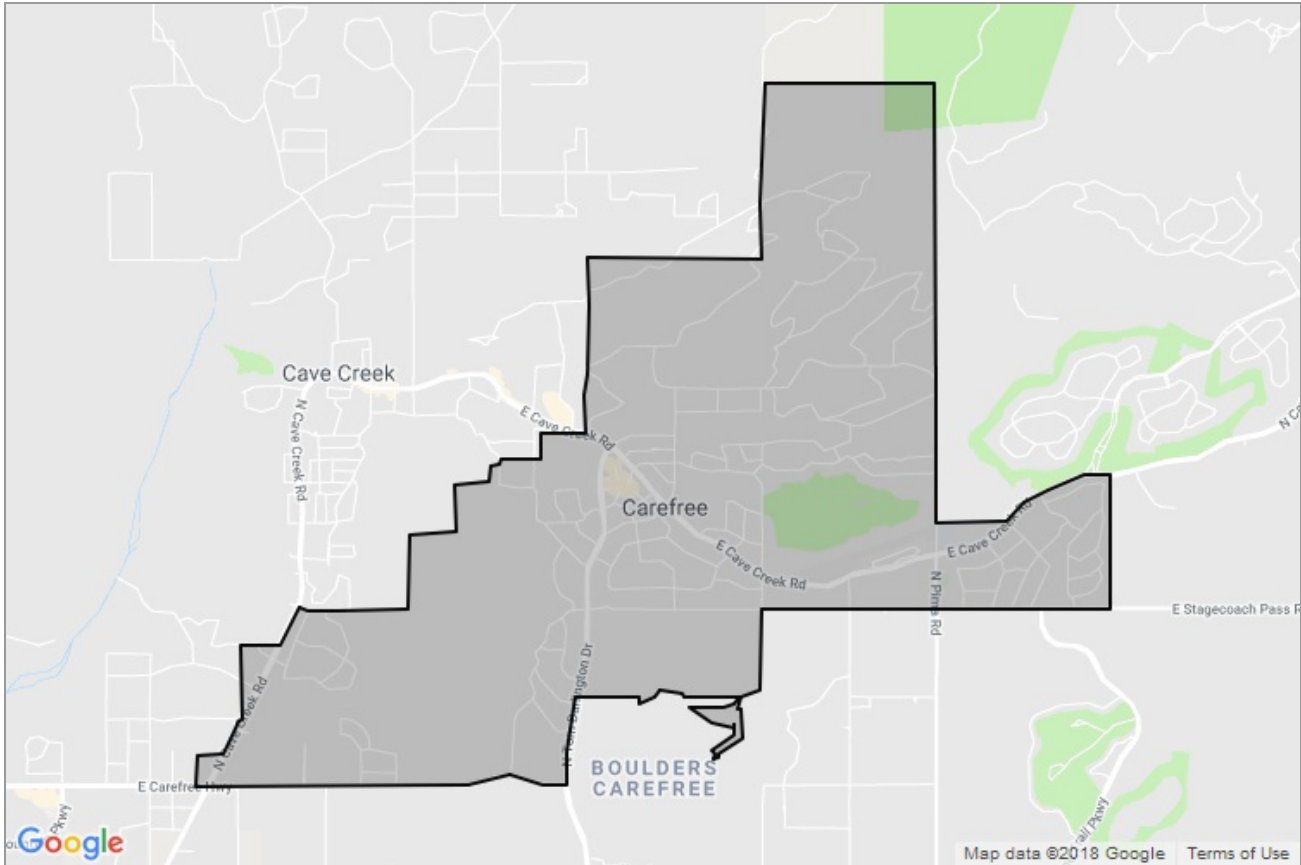




NEIGHBORHOOD REPORT

# Carefree, Arizona



Presented by

**Jeff Hill**

REALTOR® | Arizona Real Estate License: SA651674000



Mobile: (602) 694-4333 | Fax: (602) 733-5671

Main: [jeffdhill@gmail.com](mailto:jeffdhill@gmail.com)

Agent: [www.jeffdhill.com](http://www.jeffdhill.com)

HomeSmart  
8388 E. Hartford Drive, Suite 100  
Scottsdale, AZ 85255

## Neighborhood: Housing Stats and Charts

	Carefree (City)	Maricopa County	Arizona	USA
Median Estimated Home Value	\$609K	\$271K	\$254K	\$230K
Estimated Home Value 12-Month Change	+9.8%	+7.8%	+7.6%	-2%
Median List Price	\$875K	\$320K	\$268K	\$117K
List Price 1-Month Change	+4.5%	–	-0.4%	-2.1%
List Price 12-Month Change	+14%	+7%	+7.2%	+6.9%
Median Home Age	29	30	30	45
Own	81%	60%	63%	64%
Rent	19%	40%	37%	36%
\$ Value of All Buildings for which Permits Were Issued	–	\$1.46B	\$2.42B	\$102B
% Change in Permits for All Buildings	–	-12%	-16%	+2%
% Change in \$ Value for All Buildings	–	-10%	-11%	+7%

### Median Sales Price vs. Sales Volume

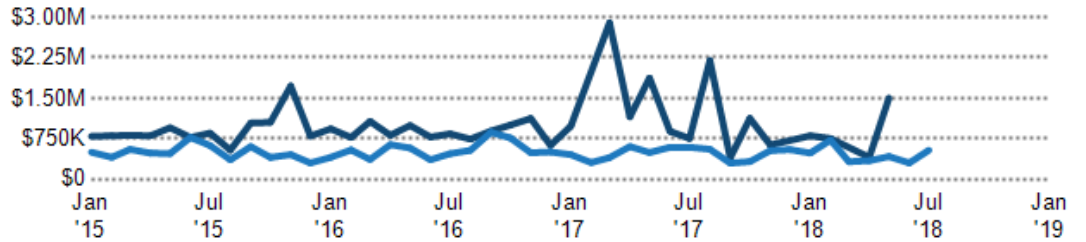
This chart compares the price trend and sales volume for homes in an area. Home prices typically follow sales volume, with a time lag, since sales activity is the driver behind price movements.

Data Source: Public records and listings data

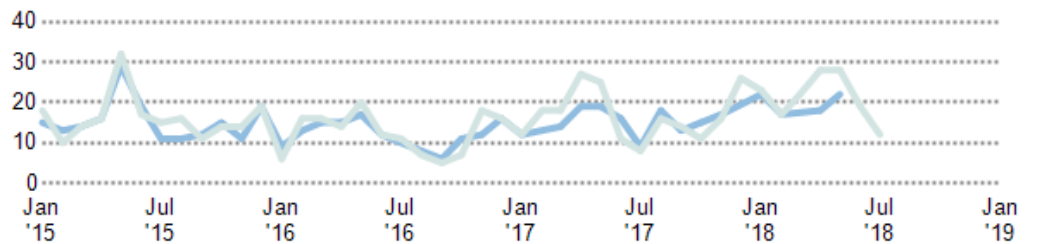
Update Frequency: Monthly

- Median Sales Price Public Records
- Median Sales Price Listings
- Sales Volume Public Records
- Sales Volume Listings

Median Sales Price



Sales Volume



## Median Listing Price vs. Listing Volume

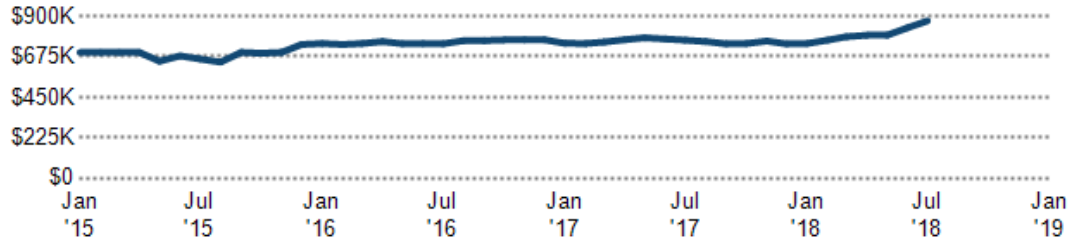
This chart compares the listing price and listing volume for homes in an area. Listing prices often follow listing volume, with a time lag, because supply can drive price movements.

Data Source: On- and off-market listings sources

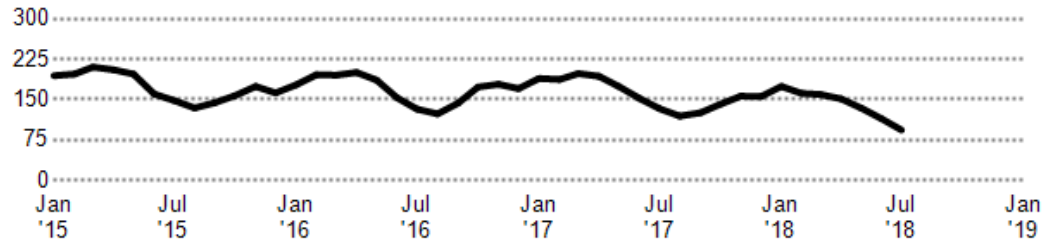
Update Frequency: Monthly

■ Median List Price  
■ Listing Volume

Median List Price



Listing Volume



## Price Range of Homes Sold

This chart shows the distribution of homes reported sold in the past six months within different price ranges in the area of your search. The amount shown for the subject property is sold data where available, or the property's estimated value when sales data are unavailable (such as a non-disclosure state) or provided in range format.

Data Source: Public records and MLS data where licensed

Update Frequency: Monthly

■ Sales Count By Price Range



## Price per Square Foot of Homes Sold

This chart shows the distribution of homes reported sold in the past six months at different prices per square foot (living area sourced from public records).

Data Source: Public records and MLS data where licensed

Update Frequency: Monthly

■ Sales Count By Price Per Sq Ft



## Size of Homes Sold

This chart shows the distribution of homes reported sold in the past six months of different sizes in the area of your search.

Data Source: Public records data

Update Frequency: Monthly

■ Sales Count By Living Area



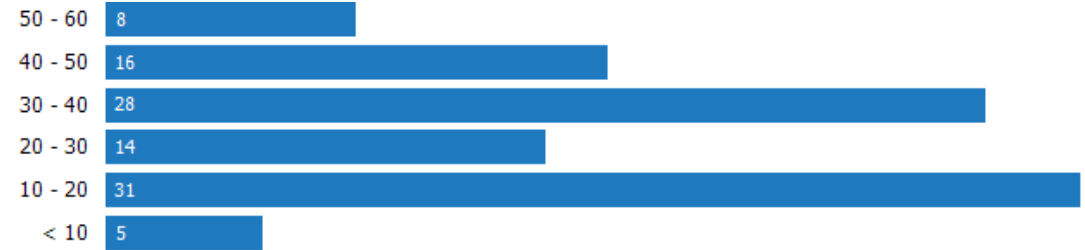
## Age Range of Homes Sold

This chart shows the distribution of homes reported sold in the past six months of different age ranges in the area of your search.

Data Source: Public records and MLS data where licensed

Update Frequency: Monthly

■ Sales Count by Age of House



## Neighborhood: People Stats and Charts

	Carefree (City)	Maricopa County	Arizona	USA
Population	3.58K	4.09M	6.73M	319M
Population Density per Sq Mi	407	444	59.2	–
Population Change since 2010	+8.3%	+9.2%	+10%	+6.1%
Median Age	66	36	37	38
Male / Female Ratio	53%	49%	50%	49%

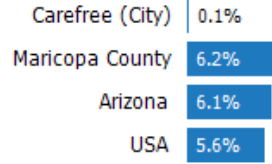
## Education Levels of Population

This chart shows the educational achievement levels of adults in an area, compared with other geographies.

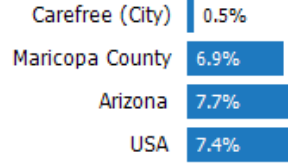
Data Source: U.S. Census American Community Survey via Esri, 2016

Update Frequency: Annually

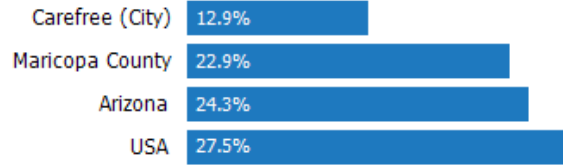
### Less Than 9th Grade



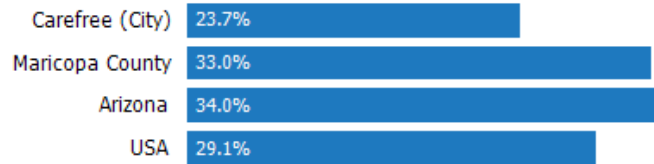
### 9-12th Grade/No Diploma



### High School Graduate



### Associate Degree



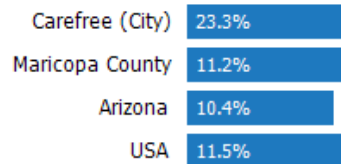
### Bachelor's Degree



### At Least a College Education



### Grad/Professional Degree



## Population of Children by Age Group

This chart shows the distribution of the population of children by age range — from birth to 17 — in the area of your search.

Data Source: U.S. Census

Update Frequency: Annually

Carefree



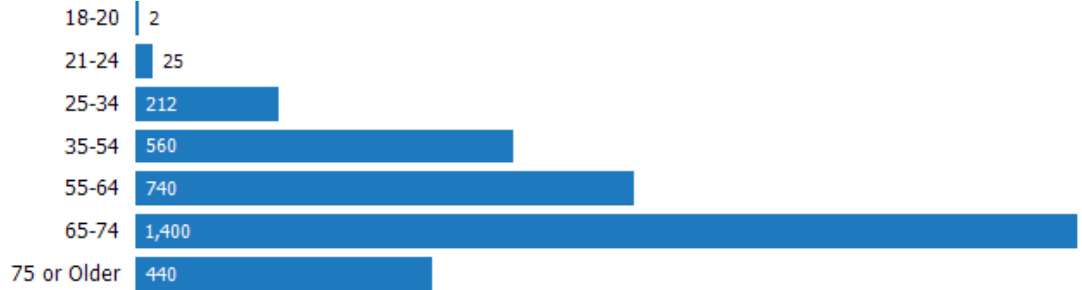
## Population of Adults by Age Group

This chart shows the distribution of the population of adults by age range — from 18 to 75-plus — in the area of your search.

Data Source: U.S. Census

Update Frequency: Annually

Carefree



## Households With Children

This chart shows the distribution of households with children, categorized by marital status, in the area of your search.

Data Source: U.S. Census

Update Frequency: Annually

Carefree



## Household Income Brackets

This chart shows annual household income levels within an area.

Data Source: U.S. Census

Update Frequency: Annually

Carefree



## Presidential Voting Pattern

This chart shows how residents of a county voted in the 2016 presidential election.

Data Source: USElectionAtlas.org

Update Frequency: Quadrennially



## Neighborhood: Economic Stats and Charts

	Carefree (City)	Maricopa County	Arizona	USA
<b>Income Per Capita</b>	\$56,961	\$28,791	\$26,686	\$29,829
<b>Median Household Income</b>	\$91,979	\$55,676	\$51,340	\$55,322
<b>Unemployment Rate</b>	–	4.1%	4.8%	4%
<b>Unemployment Number</b>	–	89.7K	163K	6.56M
<b>Employment Number</b>	–	2.09M	3.2M	156M
<b>Labor Force Number</b>	–	2.18M	3.37M	162M

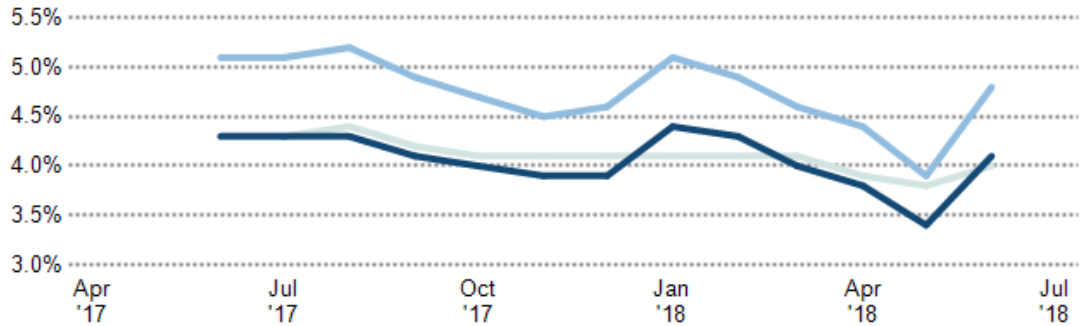
### Unemployment Rate

This chart shows the unemployment trend in the area of your search. The unemployment rate is an important driver behind the housing market.

Data Source: Bureau of Labor Statistics

Update Frequency: Monthly

- Maricopa County
- Arizona
- USA



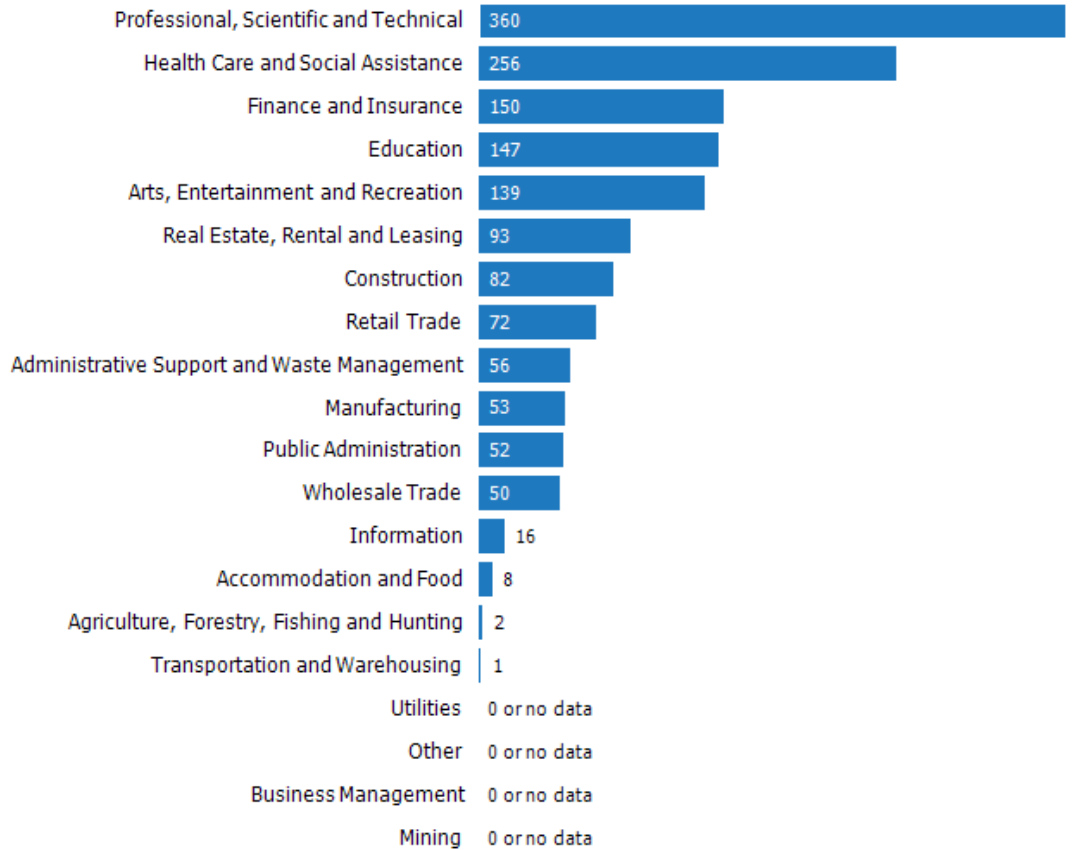
### Occupational Categories

This chart shows categories of employment within an area.

Data Source: U.S. Census

Update Frequency: Annually

- Carefree





## Neighborhood: Quality of Life Stats and Charts

### Quality of Life in 85377

	Carefree (City)	Maricopa County	Arizona	USA
Elevation (in feet)	2,309	1,635	4,192	–
Annual Rainfall (in inches)	16	10.08	13.12	–
Annual Snowfall (in inches)	1.51	0.76	13.11	–
Days of Full Sun (per year)	180	180	172	–
Travel Time to Work (in minutes)	–	26	25	26
Water Quality - Health Violations	–	0.26	–	–
Water Quality - Monitoring and Report Violations	–	1.13	–	–
Superfund Sites	0	12	20	2,340
Brownfield Sites	No	Yes	Yes	Yes

### Average Commute Time

This chart shows average commute times to work, in minutes, by percentage of an area's population.

Data Source: U.S. Census

Update Frequency: Annually



Carefree

### How People Get to Work

This chart shows the types of transportation that residents of the area you searched use for their commute.

Data Source: U.S. Census

Update Frequency: Annually



### Average Monthly Temperature

This chart shows average temperatures in the area you searched.

Data Source: NOAA

Update Frequency: Annually



## About RPR (Realtors Property Resource)

- Realtors Property Resource® is a wholly owned subsidiary of the National Association REALTORS®.
- RPR offers comprehensive data – including a nationwide database of 164 million properties – as well as powerful analytics and dynamic reports exclusively for members of the NAR.
- RPR's focus is giving residential and commercial real estate practitioners, brokers, and MLS and Association staff the tools they need to serve their clients.
- This report has been provided to you by a member of the NAR.



## About RPR's Data

RPR generates and compiles real estate and other data from a vast array of sources. The data contained in your report includes some or all of the following:

- **Listing data** from our partner MLSs and CIEs, and related calculations, like estimated value for a property or median sales price for a local market.
- **Public records data** including tax, assessment, and deed information. Foreclosure and distressed data from public records and RealtyTrac.
- **Market conditions and forecasts** based on listing and public records data.
- **Census and employment data** from the U.S. Census and the U.S. Bureau of Labor Statistics.
- **Demographics and trends data** from Esri. The data in commercial and economic reports includes Tapestry Segmentation, which classifies U.S. residential neighborhoods into unique market segments based on socioeconomic and demographic characteristics.
- **Business data** including consumer expenditures, commercial market potential, retail marketplace, SIC and NAICS business information, and banking potential data from Esri.
- **School data and reviews** from GreatSchools.
- **Specialty data sets** such as walkability scores, traffic counts and flood zones.



## Update Frequency

- Listings and public records data are updated on a continuous basis.
- Charts and statistics calculated from listing and public records data are refreshed monthly.
- Other data sets range from daily to annual updates.

## Learn more

For more information about RPR, please visit RPR's public website: <http://blog.narrpr.com>



## Equitable Title Agency

**EQUITABLE**  
Title Agency, LLC

**Contact:**  
**Morgan Harris, VP of Sales**  
[team1@eqescrow.com](mailto:team1@eqescrow.com)  
Office: (480) 889-7000

**8388 E. Hartford Drive**  
**Suite 110**  
**Scottsdale, AZ 85255**

[equitableescrow.com](http://equitableescrow.com)

*Equitable Title Agency represents an innovative approach to escrow and title service, providing improvements in speed, communication, availability and accuracy.*

NOTE: This communication is provided to you for informational purposes only and should not be relied upon by you. The real estate firm identified on this report is not a mortgage lender and so you should contact the mortgage company identified above directly to learn more about its mortgage products and your eligibility for such products.

## Movement Mortgage

**MOVEMENTMORTGAGE**

**Contact:**  
**Pete Huegel, Market Leader**  
[Pete.Huegel@Movement.com](mailto:Pete.Huegel@Movement.com)

Office: (602) 384-4504  
Mobile: (602) 384-4504  
Fax: (623) 738-2566

**NMLS# 242395**  
**8388 E. Hartford Drive**  
**Scottsdale, AZ 85255**  
[Movement.com](http://Movement.com)

## Platinum Home Warranty

**Platinum**  
*Home Warranty*A Division of Platinum Home Protection, LLC

**Contact:**  
**Steve Higgins**  
[customerservice@platinumhw.com](mailto:customerservice@platinumhw.com)  
Office: (602) 733-5000

**16211 N. Scottsdale Road**  
**Suite A6A-478**  
**Scottsdale, AZ 85254**  
[PlatinumHW.com](http://PlatinumHW.com)